

(Pdf free) Paria Canyon, Kanab [Vermillion Cliffs National Monument, Grand Staircase-Escalante National Monument] (National Geographic Trails Illustrated Map)

**Paria Canyon, Kanab [Vermillion Cliffs National Monument, Grand Staircase-Escalante National Monument] (National Geographic Trails Illustrated Map)**


*National Geographic Maps - Trails Illustrated  
audiobook / \*ebooks / Download PDF / ePub / DOC*

# Paria Canyon, Kanab


Vermilion Cliffs National Monument  
Grand Staircase-Escalante NM




## TRAILS ILLUSTRATED TOPOGRAPHIC MAP



REVISED REGULARLY  
WATERPROOF • TEAR-RESISTANT

 Download

 Read Online

#30491 in BooksColor: Utah National Geographic 2015-01-16Format: Folded MapOriginal  
language:EnglishPDF # 1 9.00 x .40 x 4.10l, .25 Binding: Map2 pagesVermillion Clfs,paria Cyn #859 | File  
size: 45.Mb

National Geographic Maps - Trails Illustrated : Paria Canyon, Kanab [Vermillion Cliffs National Monument,  
Grand Staircase-Escalante National Monument] (National Geographic Trails Illustrated Map) before

purchasing it in order to gauge whether or not it would be worth my time, and all praised Paria Canyon, Kanab [Vermillion Cliffs National Monument, Grand Staircase-Escalante National Monument] (National Geographic Trails Illustrated Map):

4 of 4 people found the following review helpful. This is a great map for exploring the whole Vermillion Cliffs Area and ...By DemiThis is a great map for exploring the whole Vermillion Cliffs Area and the Paria. It is excellent quality. However, it is not the best map to use to back pack the Paria. I had already purchased it, and it got us down the canyon, but we ultimately wished that we had bought the map specifically for the Paria at the ranger station at White House, as it has more detail. It is also possible to get the it online from the Dixie strip association.0 of 0 people found the following review helpful. Great quality, don't go into the backcountry without it.By cpIdahoMap is awesome. There are so many places to hike in this vicinity. We did Buckskin Gulch and some other surrounding terrain.The map is durable and waterproof as stated. If you've used maps from this manufacturer before you know the quality. Don't go into the back country without one.You do have to do some research before heading out and mark where you're going on the map because while many landmarks are on these maps, some are not designated. Some trail heads and hiking routes, while showing topographically, are not designated with a trail head.Overall, love this a resource to get me out of a tight spot.1 of 1 people found the following review helpful. Love the NatGeo maps.By R ChandlerI was looking for this map! It's a perfect companion to use with the Grand Staircase maps.

Waterproof Tear-Resistant Topographic MapStraddling the border of Arizona and Utah, the Paria CanyonVermilion Cliffs Wilderness is a colorful landscape of sandstone cliffs, slot canyons, and winding waterways. National Geographic Trails Illustrated map of Paria Canyon and Kanab is designed to meet the needs of outdoor enthusiasts by combining valuable information with unmatched detail of this remarkable region. Created in partnership with local land management agencies, this expertly researched map includes portions of Vermilion Cliffs and Grand StaircaseEscalante national monuments; Kaibab National Forest; Grand Canyon National Parks Marble Canyon; and the Lees Ferry area of Glen Canyon National Recreation Area. Key areas featured on this map include Kanab Creek Wilderness; Paria River; Old Spanish Trail; Historic Pahreah Town Site and Paria Movie Set; Toadstools; and Wahweap Hoodoos.With miles of mapped trails including the Great Western, Arizona, and Snake Gulch Kanab Creek trails, this map can guide you off the beaten path and back again. The Hog Canyon OHV Trail System is shown with trail mileage to help you choose the route that's right for you. River mileage is marked on the Colorado River as it winds through Marble Canyon. FredoniaVermilion Cliffs Scenic Road and Kaibab PlateauNorth Rim Parkway are noted for those wishing to take in the scenery by car. The map base includes contour lines, shaded relief, and elevations for summits. Recreation features are clearly marked, including campgrounds, trailheads, boat ramps, interpretive trails, lookout towers, and picnic areas. An informative summary of Vermilion Cliffs and Grand StaircaseEscalante national monuments, featured points of interest, safety tips, and agency contact information is included as well. Every Trails Illustrated map is printed on "Backcountry Tough" waterproof, tear-resistant paper. A full UTM grid is printed on the map to aid with GPS navigation. Other features found on this map include: Buckskin Mountain, Glen Canyon, Glen Canyon National Recreation Area, Kaibab National Forest, Le Fevre Canyon, Paria Plateau, Paria River, Wahweap Creek. Map Scale = 1:75,000 Sheet Size = 25.5" x 37.75" Folded Size = 4.25" x 9.25"

About the AuthorFounded in 1915 as the Cartographic Group, the first division of National Geographic, National Geographic Maps has been responsible for illustrating the world around us through the art and science of mapmaking. Today, National Geographic Maps continues this mission by creating the world's best wall maps, recreation maps, atlases, and globes which inspire people to care about and explore their world.